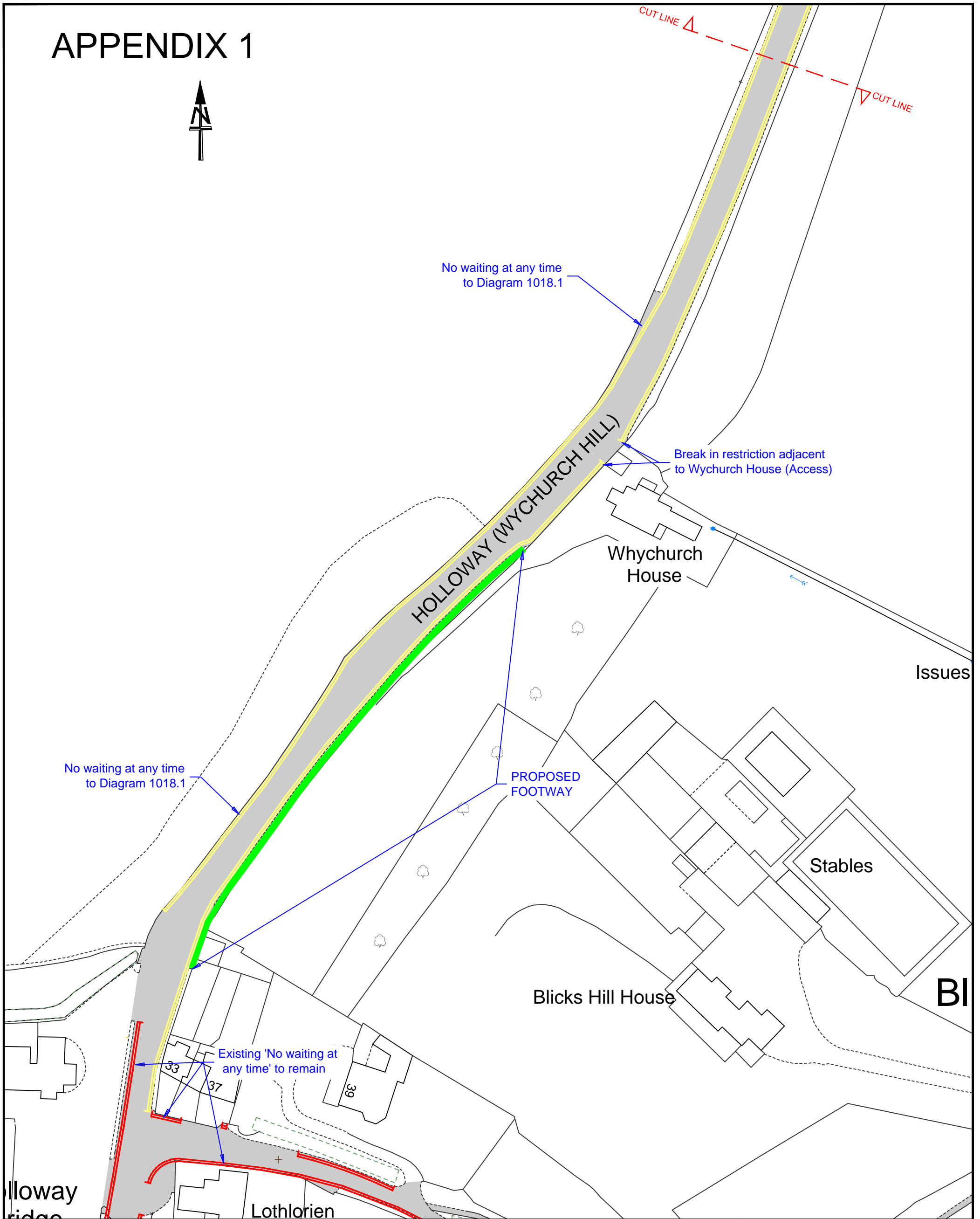





# APPENDIX 1



NOTES:

-  PROPOSED 'NO WAITING AT ANY TIME'
-  EXISTING 'NO WAITING AT ANY TIME'
-  PROPOSED FOOTWAY

**Wiltshire Council**  
Where everybody matters

**Traffic & Network Management**

County Hall, Bythesea Road, Trowbridge  
Wiltshire, BA14 8JD

Tel: 0300 4560100  
Website: www.wiltshire.gov.uk

This map is reproduced from Ordnance Survey material with the permission of Ordnance Survey on behalf of the Controller of Her Majesty's Stationery Office © Crown copyright.

Unauthorised reproduction infringes Crown Copyright and may lead to prosecution or Civil Proceedings.

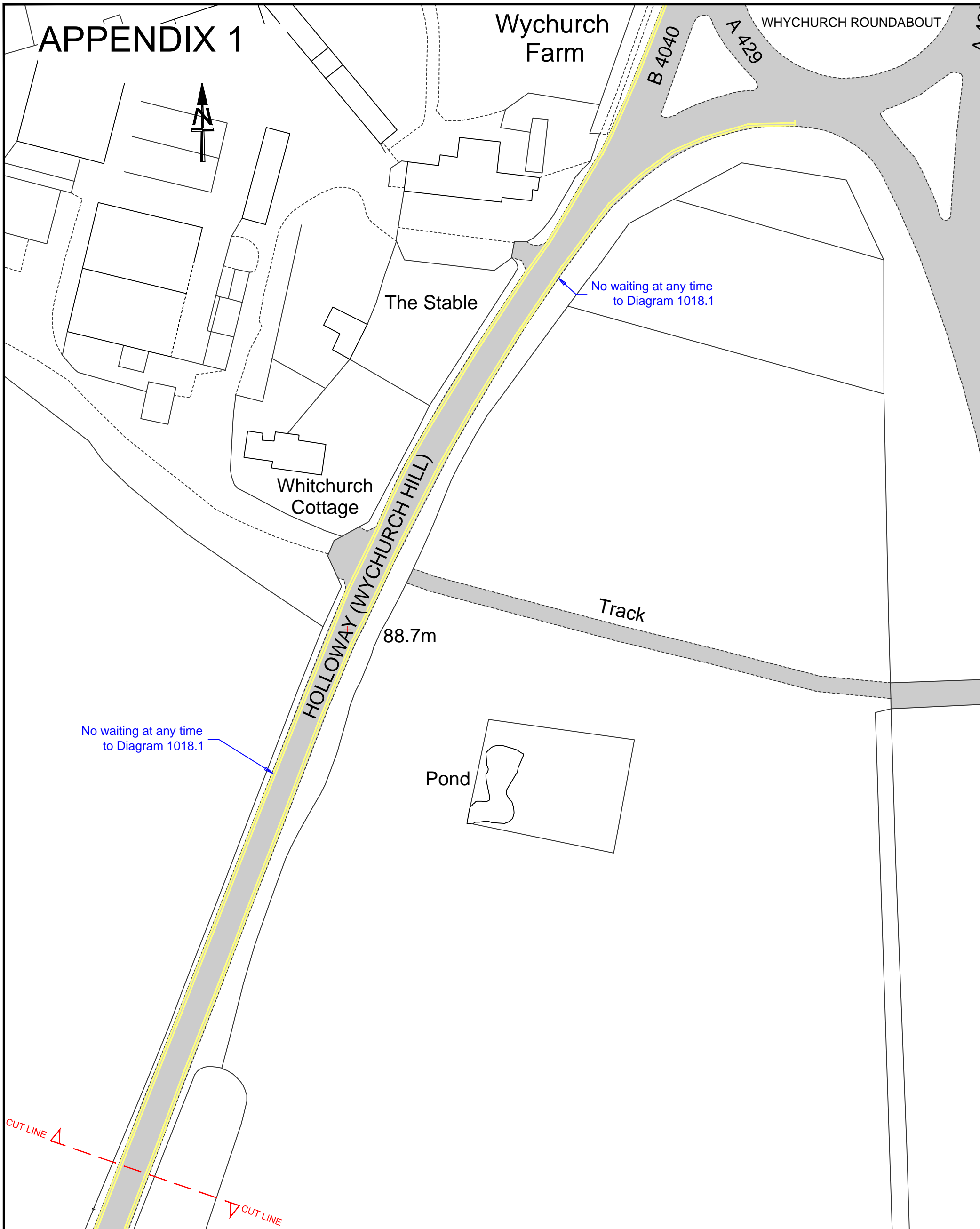
Wiltshire Council (100049050) 2018

F					
E					
D					
C					
B					
A					
O	06/04/18	MJR	DMT	GTR	ORIGINAL
REV	DATE	DRAWN	CHECK	APPRV	DESCRIPTION


## APPENDIX 1

PROJECT:			
MALMESBURY CATG B4040 HOLLOWAY (WYCHURCH HILL)			
DRAWING TITLE:			
PROPOSED WAITING RESTRICTIONS (SHEET 1 OF 2)			
SCALES:	NOT TO SCALE	SHEET SIZE:	A3
DRAWING No.	2016-094-MR-MALM-D003	REVISION:	0
FILE REF:	L:\Traffic Engineering Team\Area Based\Malmesbury\2016-17 CATG schemes\2016-094 Wychurch Hill Footway		

# APPENDIX 1



NOTES:



PROPOSED 'NO WAITING AT ANY TIME'

**Wiltshire Council**  
Where everybody matters

**Traffic & Network Management**

County Hall, Bythesea Road, Trowbridge  
Wiltshire, BA14 8JD

Tel: 0300 4560100  
Website: www.wiltshire.gov.uk

This map is reproduced from Ordnance Survey material with the permission of Ordnance Survey on behalf of the Controller of Her Majesty's Stationery Office © Crown copyright.

Unauthorised reproduction infringes Crown Copyright and may lead to prosecution or Civil Proceedings.

Wiltshire Council (100049050) 2018

F					
E					
D					
C					
B					
A					
O	06/04/18	MJR	DMT	GTR	ORIGINAL
REV	DATE	DRAWN	CHECK	APPRV	DESCRIPTION

## APPENDIX 1

PROJECT:

MALMESBURY CATG  
B4040 HOLLOWAY (WYCHURCH HILL)

DRAWING TITLE:

PROPOSED WAITING RESTRICTIONS  
(SHEET 2 OF 2)

SCALES:	NOT TO SCALE	SHEET SIZE:	A3
DRAWING No.	2016-094-MR-MALM-D004	REVISION:	0
FILE REF:	L:\Traffic Engineering Team\Area Based\Malmesbury\2016-17 CATG schemes\2016-094 Wychurch Hill Footway		